

# Anemometry - Preliminary results

Marques, F. & Ribeiro, L. M. F. & Meles, V.

University of Porto & Polytechnic Institute of Bragança

## Project Outlook

Actual wind turbines reach heights above 200 m and are a quite expensive type of equipment. The choice of the location for installing a wind turbine or wind farm, is also becoming a more complicated issue. The goal is to characterize with greater detail the mean and turbulent flow field over a certain area. This is achieved nowadays with point measurements of the wind characteristics with meteorological towers equipped at several heights. This standard technique is becoming increasingly expensive and technically more challenging, once the 30-50 m met towers used in the 90's were replaced by 80-100 m met towers in the 2000 decade. The standard in the wind industry is assessing the resource where it's going to be extracted (location and height). For such large turbines, where the hub is at 120 m a.g.l. it is quite expensive and technically complicated to measure with standard met towers. Alternatives ground based remote systems are being used such as LIDARS and SODARS. Complementary techniques are being developed using measuring equipment in aerial platforms like: kites, airships, balloons and plane models. Sonic anemometers proved to be a reference equipment in wind measurements and are accepted in the wind energy community when installed in masts.

This project intends to use sonic anemometers in airborne platforms to get wind information over the flying area between met masts or waypoints.

## Development

### Airframe

#### Objectives:

Construction, adaptation and use of sonic anemometer installed in aerial platform

### Sonic anemometer in the plane Location concerns:


- Flow distortion from fuselage can influence sonic anemometer measurement of wind fields. CFD models and wind tunnel will be required.
- The massive structure of a sonic array causes distortion in the flow over the plane.
- The plane aero dynamical behaviour must be regular.

### Instruments and logging devices

#### Ultrasonic Anemometer/Thermometer

Commercial models


In house development for specific purposes



#### Propulsion Location

front wings middle aft

Plane specifications:  
Wing Span: 1660 mm  
Fuselage: 1190 mm  
Motor Mount Diameter: 58 mm  
Dry weight: 1300 g  
Wing Area: 3210 cm<sup>2</sup>



Model plane FPV-168 from Hobbyking hauling a sonic anemometer proxy

#### Logging devices

In house development for specific purposes


#### Aircraft control tests

To get the maximum control of the plane 8 flying tests were done in order to determine the most suitable centre of gravity point. This is an important issue that lead to an easier flight control and will be even more important for automatic flight control systems.

### Autopilot

Under selection of different solutions - commercial or research equipment. Open to suggestions...

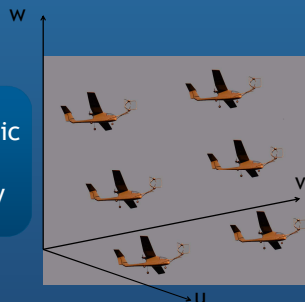
Perfectly controllable in difficult situations:  
- Landing  
- Take off



## Finality

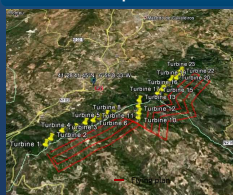
### Scale-up

More than 1 sonic measuring simultaneously



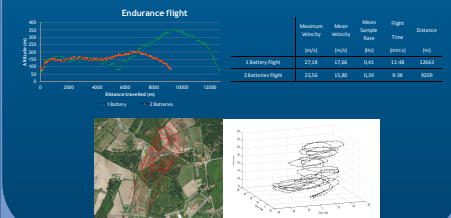
### Measurements

#### Complex flows over complex terrain



### Flight results

Endurance flight tests with 1 and 2 batteries were done with success using an etrex Garmin GPS for track logging. With 2 batteries the payload limit was reached.



## Generic References

\* Bergs, J., S. Hertz and P. Borch. "Comparison of In-situ LIDAR Turbulence Measurements with Tower and Sodar/Remote Data in LITRAC-2009." 15th Symposium on Meteorological Observation and Instrumentation. 2010.

\* Bertsch, H. D. F. "Unmanned Aerial Vehicles: An Overview." *Intelligence and Information Systems*. 2008. 54-61.

\* Chen, H. S. and Q. Chen. "Surface Wind Profile Measurement Using Multiple Coaxial Ultrasonic Aerial Vehicles." American Control Conference. 2010.

\* Chao, H. X., Y. K. Cao and X. Q. Chen. "Adaptation for Small Unmanned Aerial Vehicle: A Survey." *International Journal of Control, Automation, and Systems* 8(1) (2010): 38-44.

\* Costa, A., J. Moreira and A. Saez-Andres. "On multiple-path sonic anemometer measurement theory." Springer-Verlag, 2003.

\* "FPV 168 Aircraft." 2012. <http://www.hobbyking.com/hobbyking/store/index.html>.

\* Gatzke, D. "Unmanned Aerial Platform For Atmospheric Flow Measurements." United States of America. M.Sc. Purdue University, 2009.

\* Gribel, G., et al. "Autonomous Aerial Sensors for Wind Power Meteorology - A Pre-Project." (2012).

\* Gribel, G., et al. "Autonomous Aerial Sensors for Wind Power Meteorology." *System* 12(2) (2009): 373-385.

\* Greenberger, G., J. A. Engel, B. Vachon. "The geostrophic potential of low-cost LIDAR in forestry and agriculture." *The International Archives of the Photogrammetry, Remote Sensing and Spatial Information Sciences* 37(3) (2008): 1207-1214.

\* Hogg, G., et al. "Full Scale Wind Turbine Near-Wake Measurements Using an Unmanned Aerial Vehicle." *Journal of Solar Energy Engineering* 133(4) (2011).

\* Lindenberg, K., S. Brink and W. Skov. "Research Needs for Wind Resource Observation." *Journal of Meteorological Society* (2009).

\* Naylor, J., et al. "The Small Unmanned Meteorological Observer SUDO: A new tool for atmospheric boundary layer research." *Meteorologische Zeitschrift* 18(2) (2009): 141-147.

\* Ribeiro, L.M.F. "Sonic Anemometer and Atmospheric Flows over Complex Terrain." Ph.D. U. Porto, 2006.

\* Skerfving, Harold Skerfving. "Aerial Sonic Anemometry." *Masteo*. Polytechnic Institute of Bragança, 2012.

\* "Using sonic anemometers." 2012. <http://www.youngusa.com>.